

Section 10-A **Locations on Non-Oil maps**

Specifically locations and addresses printed on non oil maps that show locations in the US, Canada, and Mexico.

Yellow	All locations shown on map
Bold	Symbols used on maps printed in bold
<i>Italics</i>	<i>Brief history of the brand</i>

Contents-Other Non-oil maps with locations

Auto related

Page 1 Car & truck dealers & motorcycle maps

Page 4 Tire dealers & Car Repair maps

Retail stores

Page 6 Supermarket & Drug stores

Page 11 Other Retail stores

Unusual location maps

Page 18 Bank maps (road maps of whole states only)

Page 20 NASCAR, NFL, Bekin Van Lines, Truck lines, & others

Travel related maps-see Section 9

Fast Food & Traditional Restaurants

Lodging (Hotel, motel, & campground)

Car & Truck dealers & Motorcycle maps

AMC

1973/74 & 1974/75-mini-atlases-US-AMC dealers-(Western Publ)-dealer cities listed inside covers

BMW

1993, 94, 95 US/Canada-Dealer directory & atlas-RMcN -5x8"-pocket rd. atlas-small round black

BMW symbol over a number inside arrows on the maps. Opposite page has small maps of local area near each dealer.

Butler Motorcycle Maps (very recent, big set of titles-no motorcycle dealers shown)

Still in business, summer 2020, some titles show 3rd edition-all waterproof

G1 state series-AK, AZ-northern-CA, southern-CA, CO, ID, MT, NM, Ozarks (Ar/Mo/Ok), southern-Appalachian (Al, Ga, Tn, Sc, Nc), Texas Hill Country/Big Bend NP, UT, WA, WY/Black Hills (Sd), Rocky Mountain planning map (Co/Ut/Wy/Mt/Id), New Engl (Ny, Vt, Nh, Me), NV, southern-Mid Atlantic (central Appalachian Mtns-Wv/Va/Ky/Oh) northern-mid Atlantic-(Pa/Nj/northern-Ny)

BDR (Backcountry Discovery dirt Roads-AZ, CO, UT, WA, NV, mid-Atlantic, southern-CA, Northeast US

American Classics-2 maps set (western & eastern US) 30 memorable rides including Twisted Sister, Beartooth Pass, Tail of the Dragon, Pacific Coast Hwy, Million Dollar Hwy, Go to the Sun Road, & Pig Trail.

Historic Route 66-2 map set (western & eastern) former US 66 maps.

Chrysler

1958 Plymouth (Southeastern, Eastern & Central lower) MI map sponsored by Plymouth shows all Detroit area Plymouth dealers on the Detroit inset map with **red numbers inside a red circle**.

Also has an ad showing Dodge, DeSoto, Chrysler, & Imperial cars.

Automex/Chrysler ~1968-Mexico atlas

1980 Chrysler-Plymouth-Dodge-mini-road atlas with dealer directory

1989-(3 separate) US-mini-atlases-(HMG)-Chrysler/Plymouth; Dodge; Jeep/Eagle-all 3 use **white 5-point-star inside black-pentagon**; Metro areas had large **gray pentagons** rather than showing individual locations. Addresses & dealer name listed inside front & back covers.

1990 Chrysler/Plymouth may exist.

1993, 1999, 2000-Rd Atlases-(RMcN)-2000+Mopar(DaimlerChrysler) Rd Atlas-(one 2000 version lists all Plymouth, Chrysler, Dodge, & Jeep US dealers. Another 2000 version lists all Mexican dealers)

Ford

1953-1957 New England Journeys maps (GDC)-**towns with Ford dealers underlined in blue** &

blue dots by towns on index. 1953 does have a I on the cover. The others have front covers bottom corners marked II, III, IV, V. The 1953 does advertise a 1953 New Engl Ford Times (GDC date code 50-3-53N). 1957 has © 1957 and code 1256P.

1964 Recreational Map of TX map by Ford Times (GDC)-no locations shown or listed.

1964 Famous Restaurants US map by Ford Times (GDC) lists the best restaurants-no Ford dealers.

1965 Recreational Map of the Great Lakes by the Ford Times (GDC) lists only parks.

1970 New Engl. & Heritage Trail (National Survey)-**towns with dealers printed in red**, dealers

Names and towns listed next to the map.

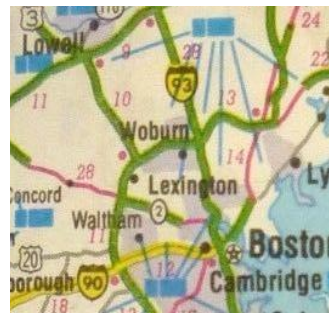
1976 Ford "Minuteman" New Engl. Journeys (National Survey) lists 500 dealers addresses.

1987 Discover New England the Ford Way map has towns printed in blue and a blue dot showing each dealer. All the dealers' names and addresses are listed on the back of the map.

1989 Ford-US-mini-road atlas (RMcN)-**blank blue Ford dealer sign symbol-blue circle around some major cities** indicate that city maps show dealers. Dealer names & phone numbers listed inside front and back covers.



^ Ford dealer sign (70s-80s)



^ 1989 Ford Rd Atlas (RMcN)

94/95 semi-official GA map all Ford dealerships shown with a **white number in a blue dot**.

This map was con-sponsored by Holiday Inn.

Lincoln

1989 US-Pocket-road atlas-(RMcN)-**black Lincoln signs on maps-orange circle** around metro areas means dealers listed on inset-dealer names & phones listed inside front & back covers.

Lincoln-Mercury

1988 US Pocket Road atlas (RMcN)-**brown L-M sign silhouette show towns with one dealer, brown dot over large cities** with city & suburbs names with dealers.

Mercury

1989 US-Pocket-road atlas (RMcN) lists dealers names and addresses. **Towns with one dealers use an orange blank Mercury sign and Metro areas are show with a large orange circle with town names on the side of the map.**

2000 Mercury Sable (pocket) road atlas & dealer guide-(RMcN)-**blue lower case "m" with blue arrow pointing to dealers on state maps**

GM

1940 Mexico Chevrolet, Oldsmobile, Pontiac, Buick, Cadillac, GMC Truck, Frigidaire road map. It Covers only roads from Texas to the Mexico City area. Towns with dealers shown with **red circle inside a larger red circle**. GM dealers listed on the back. Gas stations shown with black old dial gas pumps.

Buick

1923 New England map & 1925-US Road Atlas: Buick Svc & Touring Guide-both use **red dots**

~1926 Northeastern & North Central (RMcN) road atlas-Buick dealers shown on state maps with **white B in blue dots**. The US map shows Buick branch offices and distributors with **blue stars**.

Cadillac

~Mid1920s (pre-1926) Cadillac mini road atlas/fold out maps (NE states-Maine to n.e.- PA. 150 dealers shown on maps with **red circles & red numbers**. Dealer addresses also given.

Chevrolet

~1934/35 Chevrolet CA/NV **Cities names in red**. Dealer's addresses on the back of the map.

1935 TX map shows addresses of 7 Chevrolet Parts Depots. 5 in Tx, and one each in Oklahoma City & New Orleans..

~1946-Chevrolet Truck-IN

Chevrolet-Geo

1990 & 1992 (Pocket US) Rd Atlases-1990 has gray, 5/92 back cover, 1992 white cover. .

All 30th list towns/dealers name and telephone numbers. Maps have **blue "Geo" & red Chevrolet "bowtie" with a line** pointing to towns with dealers. Some dealers were

Chevrolet/Geo

and others were Chevy dealers (who serviced Geo but did not sell them) in remote areas. Some lines point to towns not named on the map.

Mr Goodwrench-2000-Ontario-Pontiac/Buick/GMC, Cadillac, Chevrolet/Oldsmobile dealers that offer Goodwrench service are listed with addresses inside the map and shown on the map and city insets using a **white GM over a white bar inside a solid blue square framed in white and red with a Canadian maple leaf in the upper-right corner**. Dealers that do emissions testing have an outside green frame. Both use red arrow to point to dealers

Unsure if the 1987 Mr. Goodwrench (HMG) Florida map shows locations.

Oldsmobile

1984 & 87 Pocket Road atlas-(RMcN)-**white & brown rocket** shows dealers locations on each map

1992 Chicago map (RMcN)-**Your Gallant Men of Olds in black heart with number in solid black box**. Towns, dealer names & phones listed on back cover.

1997-Chicago area Olds dealers-(RMcN)-given out at Auto show-**oval & swoosh symbol**.

International (Harvester)

2005 RMcN Motor Carriers road atlas a directory of over 1,000 dealers inserted inside the front cover.

Jaguar

1997, 12/98, 8/01, 2003-dealer directory & small road atlas, **white number in black triangle on map** (no mapmaker given) (made about every 2 years starting approx. 1991). Opposite page has dealer area map.

Harley-Davidson Motorcycles

1933 US map by Gousha exists

~2003 (RMcN) Pocket Road Atlas listing of all US dealers on added pages next to front & back covers. Dated with Buell history, Fairbanks dealer, & RMcN style.

1983-2018 (RMcN) "HOG Touring Handbook" (8x10.75") medium Rd Atlas-HOG is short for Harley-Davidson Owners Group. Listing at the back lists Intl & US dealers with small maps for each dealer showing locations with a solid **orange H-D logo**.

2006, 07, 08, 10 H-D Ride Atlas-(RMcN)-1st edition, 2nd edition, 105th Anniversary edition. Dealers are Listed at the bottom corner of each map page. Distributed by H.O.G.-Harley Owners Group

2008 Milwaukee map-shows 5 dealers with **white letters in black dot edged in red**. Addresses for all 32 WI dealers listed. Shows H-D Corporate Office, Plants, and Museum. Map by Biker InCite.

(From 2009 until 2014 some Best Western road maps also showed or listed H-D dealers)

9/09-Best Western New Engl-Spatial Graphics-**blue stars for BW-red stars-Harley-Davidson dealers**

3/12-Best Western-CA/NV/Hi-Harley Davidson dealers listed inside next to map

6/13-Best Western FL-Harley-Davidson ad inside the map-no H-D on maps

2/14-CA/NV/Hi-list of Harley-Davidson dealers inside the map

Mazda

1990 Pocket Road atlas lists dealers-**numbers on the map with blue arrows show each dealer**

Mercedes-Benz

12/66 US/Canada map (HMG) shows **dealers (numbered red dots) & service locations (blue dots)**

Volkswagen

1965 (5/65) directory (no map) lists all US and Canada dealers.

Volvo

1972 US dealer directory (no map)

Western Star

2006 RMcN road atlas lists all Western Star (semi-truck) dealers

Tire dealers & Car Repair maps

Canadian Tire

1939 & 40/41 ON map lists locations on the back cover. 1940/41 lists 86-ON, 5-Quebec, 6-NS, 3-NB, & 2-PEI. Gousha lists a 1941 map.

1939-61 two Catalogues per year list towns with stores. Once a year catalogues as late as 1987 also list towns with stores in Ontario, Quebec, & the Maritimes. In 1939 there were 64 stores, 114 in 1945, 120 by 1952, and 192 in 1960.

See Smaller Oils (Section 2) for later road atlas with gas stations.

CaRX Auto Service-2003 Milwaukee-co-sponsored by WTMJ-12 CaRX shown on map

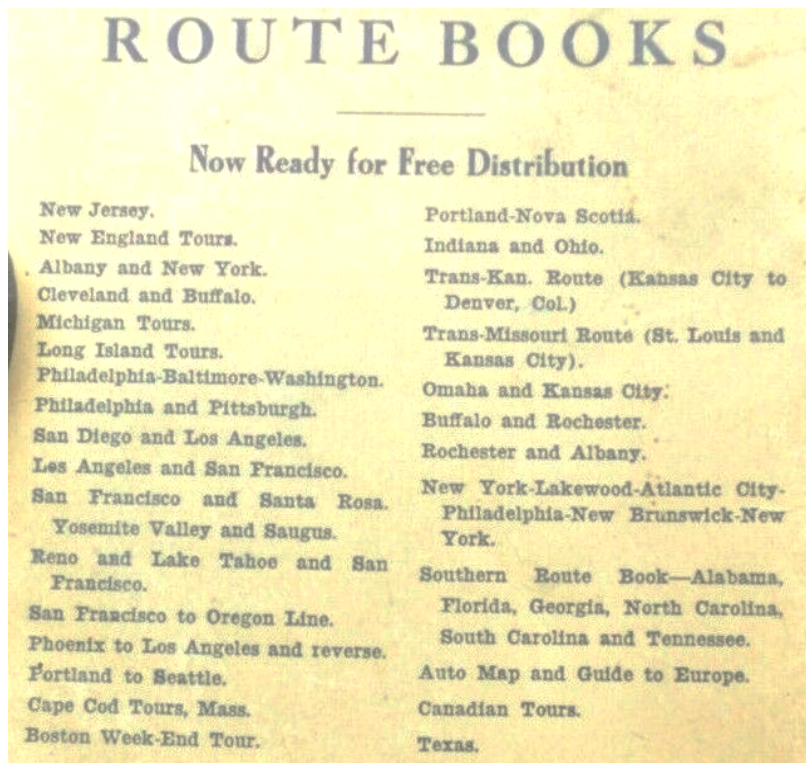
with **black "CaRx Auto Service" written inside a yellow rectangle**. Addresses inside. .

Firestone



In 1929 Firestone issued 35 (HMG) state maps None listed locations.

1999, 2000, 01, 02, &03 (medium) US/Canada/Mexico Road atlases have red dots showing Firestone stores and dealers.



(BF) Goodrich

< (c) 1914

1913 OH/IN booklet shows dealers with a "G" inside a black circle.

1914 Twenty-eight different Route book titles (booklets) showed all Goodrich dealers with a black "G" inside a black circle on the map. It also showed which routes were marked with Goodrich Guide posts. Please see the picture (above)-all 28 titles with 5 more under development.

Maps—1915 NJ, NC/SC & 1916 CA/NV maps and most 1917 New England-North, 1918-1920 state maps use black G inside a black circle. 1916 CA/NV shows no roads to Las Vegas, by 1918 there were two roads to Las Vegas.

Booklets-1916 IN, MI, OH, PA (East)/DE/MD, 6/1917 IN, 1918 OH, PA, & 1919 IN-booklets of strip maps show branches on the map with black "G" inside black circle.

1914-16 state booklets & most 1915-20 state maps back covers list branches.

1930 Northeastern US (Gousha) map exists.

1931, 32, & 33 Hobbs Guide (multiple titles-coast-to-coast) list Goodrich dealers in **red text** at the bottom of town's listings inside the booklet above the maps.

1934 DE/MD/VA/WV, GA, & NC/SC (Gousha) maps with dealer names & towns on the side or back of the map. Hobbs Guide was noted as being merged with H M Gousha.

Goodyear

In 1930 Goodyear had 36 US state & regional maps & 2 for Canada (all by HMG). None listed locations.

(Mark C. Bloome) Goodyear Auto Service **1981 Los Angeles Metro shows white number on red dot.** Addresses listed on the side. A few sold gas, no gas locations noted on this map.

jiffy lube ~2004 Chicagoland map (no mapmaker given)-35 addresses given in Chicago and suburbs.



<1981 WA/OR (RMcN)

Midas

1980 & 81-New England (GDC), 1981 & 82-GA, MI, NY, PA, WA/OR-(RMcN)-black script in gold oval.

Towns with Midas shops listed on back cover. 1979 New England (HMG) exists.

(1981 US Pocket 25th Anniversary Rd atlas (RMcN) does not list or show locations).

1984, 86, 88 New England (GDC) & 1992 New Engl. (American Map-formerly GDC) both use black script in gold oval, towns listed on back cover, addresses listed on the side of the both maps.

Mohawk Tires

1926, 27, 28, 29 & 30 Hobbs Guides-(various titles-coast to coast) prints Mohawk tire dealers in red in

The listings for each town above the maps inside the booklet. Maps show towns and

Elevations-no Mohawk dealers. In 1929 they had 25 titles to cover the whole 48 states.

Sears Auto and Tire Center See Retail section below for Sears-Roebuck stores.

1970 Interstate US map lists car care center centers and has a black star next to addresses that sell gas (gas sold in 31 states).

1973-CO/WY-no locations-drawing of svc sta/store

(Les) Schwab Tires

2000 & 2001-Western US-"Cruisin the West"-RMcN-shows locations in AK, WA, ID, MT, OR, CA, NV.

Towns highlighted in yellow. City maps used a red circle around a yellow dot.

2007-Western US-"You are the Reason"-RMcN-Over 400 locations shown-smaller towns names

Highlighted in yellow on the Western US map. 11 city insets used solid yellow dots inside a red circle.

Multiple Car Dealers

~1973 Total MI map list southeast-MI car dealers-American Motors, Buick, Cadillac, Chevrolet, Chrysler, Dodge, Ford, GMC Truck, Lincoln, Mercury, Oldsmobile, Plymouth, & Pontiac by community

Supermarket & Drug stores maps made by GDC and American Map

Maps that don't show locations are also noted.

All symbols solid and all symbol numbers and letters are white unless noted
General Drafting maps (1978-91) continuing (1992-94) when American Map took over
As free road map programs were cut back in the 1970's GDC sold many Supermarket and Drug stores road maps that they gave away or sold.

A&P/Super-Fresh

1988-Eastern US-A&P inside red oval, S*F inside green rectangle. Cover price 49 cents. Went out of business in 2015.

Big Y Super Markets

1988-New Engl-22-Ma & 2-Ct stores. Big-Y inside brownish red rectangle.

Eckerd Drugs

~1993 New York City/Long Island map (American Map) shows **Bold "E"** for locations of drugs stores

No addresses are listed on the map. Drugs stores shown as far north as Fair Lawn, Nj. As far east as Farmingdale, LI. As far south as Staten Island, and as far west as Elizabaeth, Nj. Cover price \$3.95. This is the only map I know of made by Eckerd. Eckerd was sold to JC Penney's in 1996. The Florida, Az, Ok, Tx, La, Ms stores were sold to and rebranded CVS in 2004. The NY, Pa, and Atlantic Coast Ct to Sc were sold to Rite Aid and rebranded by 2005.

Genovese Drug Store

1988 NY Metro map including NYC, LI, northern-NJ, & CT. Solid red rectangle with rounded corners with white mortar & pestle with a capital "G" symbol. Shows on map and lists 7-CT, 5-northern NJ, 29-NYC, 42-LI, and 4 along the Hudson just north of NYC.
Cover price \$1.29. Bought by Eckerd Drug in 1998.

Iandoli Markets

1982 New England map. 11 Iandoli's and one Food Village were all located in and near Worcester-Ma.

The all red symbol had two red dots connected groovy" IL" in a red square.

In 1987 they were bought by Shaw's and Star Markets (which was in turn owned by UK's largest supermarket chain-Sainsbury's. In 2004 Shaw's was sold to Albertsons. Later sold SuperValu, and then Cerberus.

LaVerdiere's Super Drug Stores

1984-New Engl-green frog on black lily-pad-all stores in ME & NH

Cover price-99 cents. Bought by RiteAid in 1994 and renamed Rite Aid.

Market Basket

1990 New England map. The all red symbols for all stores says DeMoulas/Market Basket.

All located between Concord-NH and just north of Boston-Ma. They had 11 in NH and 30 in MA. 2 in NH & 6 in MA were branded DeMoulas, the other 33 were branded Market Basket..

Cover price 49c. In 2022 they had 89 stores Market Baskets from southern Maine to Cape Cod to RI The DeMoulas' family still owns it. A messy legal fight lasted from 1990 to 2014 between factions of DeMoulas family members.

Pathmark

1984 DE/MD/VA/WV, New Engl., PA ; 84 & 85-NJ & NYC (GDC) maps-none showed stores or fuel centers. Started in 1968-breaking off from ShopRite. 10-20 stores sold gas in the early 70's.

Bought by A&P in 2007, Last stores sold in 2015 to Acme, Stop&Shop, and ShopRite.

Rickel DIY Home Centers (owned by Pathmark until 1994)

1984 DE/MD/VA/WV, New England, NJ, & PA maps-stores not listed or shown.

Purity Supreme/Pharmacy/Heartland Whse-Drug-Jr Whse/Li'L Peach

1984-89 New Engl maps 1986 cover is marked Purity Supreme-Angelo's/Heartland

Purity/Heartland/Li'l Peach

1990-New Engl-all stores in MA, CT, & NH. Owned by Pathmark

Purity Supreme & Heartland Food Whse-number inside red heart. Li'L Peach 63 store addresses listed (all in MA)-not shown on map.

Purity

1991 New England map 3-CT & 54-MA & 6-NH. Same number inside the red heart symbol as 1990.

Heartland Food Warehouses rebranded Purity. Purity Supreme simplified to Purity. No mention of Li'l Peach. Company sold to Stop & Shop in 2008.

Red Food

1985-TN/KY-39 addresses on back cover-Red Food in red dot w/ red outline. Bought by Ahold in 1994 and rebranded Bi-Lo the next year.

Shaw's Supermarkets

1980, 81, 84, 86, 88 & 89-New Engl.-fancy "S" behind apples & leaves in green square

Shop 'n Save

1984-ME/NH/VT-solid red triangles, Super Shop 'n Saves-solid red stars. Also lists Wellby superdrugs with **blue dots-all three symbols have number inside.** Started selling gas in Maine in 1988.

ShopRite

All known maps use ShopRite in red over a yellow number in red dot symbols.

1978 New England, NJ, NY, & NY City

1983-New England shows 7 stores around Springfield, Ma & 20 stores throughout CT. .

1983 NJ shows 113 stores covering the entire state.

1983 NY shows 35 stores from Glen Falls to Queens & Staten Island, & 5 on Long Island.

1983 PA shows 15 in Scranton, Allentown, Reading & greater Philadelphia far eastern PA & 2 in suburban Wilmington (De).

1978 & 83 covers say "ShopRite has the answer. . ." and have no cover price.

1989 cover slogan now says ShopRite does it RIGHT!

1989 NY map-49c cover price. 29 stores from Catskill to Yonkers along the Hudson River and 5 on LI. .
1989 NJ also exists, likely 1989 New England & PA maps exist.

Shurfine

1984 New England lists 1,100 independently-owned food stores in NY and New England with names and addresses on the side of the maps.

Stop&Shop/Bradlees/MediMart

1980-New Engl., NJ-both GDC & have **solid blue triangles with numbers inside.**

Stop & Shop

1983 New Engl-**solid blue triangles**

1988 & 90-New Engl-**solid blue triangles**-Super Stop&Stops use **red triangle-both with number inside.** Some locations sold gas. No gas locations shown on any 1980, 83, 88, or 90 map.

Other mapmakers

Aldi

2004 & 05-Mobil Travel Guide Rd atlases-(Nat'l Survey)-26 states-addresses inside front & back cover-no stores west of Minneapolis & Omaha-none in ME, FL, or TX-no symbols on maps.

CVS

1994 CVS Regional Pocket Road Atlas-Statue of Liberty cover-(covers only Mi-Oh-Pa-NY-New Engl-Nj-Md-De-Va-Wv-Nc-Sc). Addresses & phone numbers listed for forty-two 24 hour stores in Ri, Ma, Ct, Philadelphia suburbs, se-NH, Binghamton, Albany, Long Is., & Tri-state (Ct/Ny/Nj).

Peoples Drug Store

1994 Regional Pocket Road atlas (RMcN) Back cover lists addresses of 24 stores in Washington DC & Va/Md suburban stores (11), one in Richmond-Va, and 2 south-central Pa stores. Peoples was bought by CVS in 1990 and rebranded to CVS in 1994.

2006 Arlington-Tx street map (Reynolds Maps) shows 4-24 hours & 15 stores open until Midnight in Arlington with **CVS in red letters inside a white circle symbol.**

Dominion Stores-Canada

~late 40s-grocery stores shown. Sold to A&P in 1985-Safeway & Loblaws bought stores outside of greater Toronto. Mapmaker unknown.

Hay's Drug Store

1955 Portland (Maine) map shows two locations on hand drawn maps.

Hooks Drug Stores

1977, 78/79-IN map-**green mortar/pestle symbol**

1980-IN-Hooks cities in green on index

~82-Hook Cities in white on index-no symbols-(80&82). IN-DOT maps (77-82).

Sold to Revco (1994) which merged into CVS (1997).

IGA

~1960 Wichita map-24 store addresses on front cover. Mapmaker unknown.

Jamesway

1980 Eastern US map (RMcN). Simple NY/NJ/PA/VA map on back cover showing towns. Stores

located in NY-21, NJ-16, VA-one, & PA-23. Stores located in remote areas outside major cities. All closed in 1995-some sold to Ames.

K&B Drugs (formerly Katz & Besthoff)

1981, 82, 84, & 88-New Orleans & River Region (81 & 82-by Bookmap)-(84-Intl Aerial Mapping Co.) (88-Keith Map Service)

K&B white/purple oval-purple wedge to purple dot-36 stores (81), 37 stores (82). Over 50 stores (84 & 88). 1984 front cover says Expo '84 edition.

1984 & 88 inset on back has locations Morgan City to Baton Rouge to Gulfport (Ms) to Larose (La). ~mid-80's Baton Rouge map (Keith Map) shows 11 locations. K&B merged into Rite Aid in 1997.

Kroger

Local issue co-sponsored map that shows Kroger locations.

11/93-Atlanta-BankSouth branches at Kroger's-**green "\$" in green circle**.

Meijer

Michigan maps cover dates Summer-1993, Fall-1993, Winter-1993/94, Summer-1995, Winter-1994/95, and Winter 1995/96. During this period they added just a few stores but gas stations increased from 23 to 42.

The same yellow number inside a solid red dot is used for stores with and without gas stations.

Payless SuperDrug Stores

1976 Calif. Delta map sponsored by Payless. 36 store addresses on back cover in San Francisco, Oakland, Sacramento, & 3 near Fresno.

Safeway

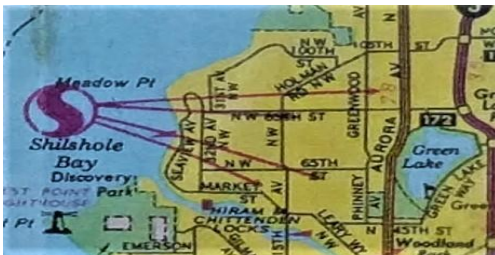
1964 CA Safeway (HMG) shows locations and lists towns on the front & back covers. 550 stores Fall/1976-& Fall/1980 CA-(HMG)-Towns with Safeway listed **with red "S" in red circle-multiple locations have a red number next to the "S" on the map** and town names fill the front and back covers. In 1980 there were over 500 stores in CA HMG map code AN-81,



Same symbols used on HMG AK, CA, and WA maps

1979-AK-(HMG)-**red "S" in a circle with number on city insets and red "S" in circle on state map for number of stores in each city**. Addresses for Anchorage & 2 Fairbanks addresses on back cover. Cover price 49 cents.

1979-WA-(HMG) **red "S" in a circle shown on map**- stores-south-BC, nw-ID, & north-OR-city names on both covers. Cover price-49 cents.



< 1979 WA (HMG)

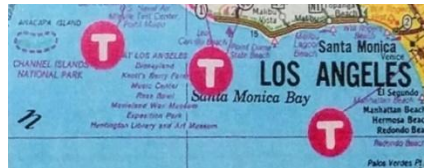
1982 Safeway Washington (DC), Maryland, Northern Virginia (ADC map) 121 Safeway and 8 Food Barns shown on map with **white number in a red dot** (Safeway) and **white number in a solid red 8-pointed star** (Food Barn). Also shows 7 Safeway stores opening soon using a **white**

number in a solid red square.

1993/94 WA state (King of the Road map) shows 151 Safeway stores on the map using the newer newer Safeway logo with a red "S" inside a square with rounded corners. The map includes stores in Portland & Milton Freeman-Or, & Coeur d'Alene & Moscow-Id. Addresses for all stores except stores near Portland are listed on the side of the map. Cover price 99 cents..

Thrifty Drugs

1981 & 1982-CA-oversize white T in red dot-red arrow (similar to Texaco's "T") –Gousha map.



< 1982 CA (HMG)

Sold to Rite Aid in 1996.


Town & Country Food Stores (TX/NM)

1982 TX map (Sullivan Publications) has towns with stores printed in red and listed on the back side 67 TX stores Lubbock-Ft Stockton-San Angelo area & 6 Roadrunner stores in Hobbs-Nm.

In Sept 2007 Susser Holding bought 168 Town & Country in TX & NM and rebranded as Stripes. In early 2018, the west TX & NM Stripes were sold to a newly formed company called Cal's Convenience Inc., with plans for all stores to retain the Stripes name. 24 stores sell Stripes gas with the rest selling Sunoco, Phillips 66, or Conoco.

Walgreens


1983 FL map (HMG) 111 locations on the state map and city insets using a white mortar & pestle on a red background. All addresses on the back cover. This map also shows Wag's restaurants (listed in Section 7). Cover price 59 cents. No stores west of Tallahassee. Only Gulf and Atlantic coastal cities south of Lakeland.



<1984 Houston

1984 Houston map (HMG) lists five 24 hour stores on the back cover with a white mortar & pestle on a red rectangle symbol on a simple map with no highway numbers.

1984 Memphis map (HMG) uses a red rectangle with rounded corners with Walgreens The Shopper's Center and a Man-child-Women-holding hands in white symbol with a red edge pointing to the locations. The back cover lists 26 addresses.



<1987 US Interstate Highway (Gousha Chek-Chart)

1987 map with Walgreen's printed in red and a 49c cover price. Does not show locations.

1991 Austin-Tx map (Bookmap Corp) shows location using the **same symbol** as 1984 Memphis map.

Other Retail Stores

Meijer, Walmart and Sam's sell gas as noted

Ammex Duty Free

1987 & 91-NE US/Can-US & Canada flags on the Ammex sign next to the number. Addresses

listed

under the map.

Brewers Retail

1969/70, 71/72-ON-list stores selling ale & beer.

(L.S.) Donaldson (Dept Store)

1924 MN map-Dwtn Mpls store at 6th & Nicollet Av. Shown on front cover.

Eaton's Dept. Stores

1934, 37, 41, 47 & 48 Ontario maps (1947 shows 10 stores from Alberta to Quebec).

1951 Winnipeg map shows the store with a large red wedge.

1952/53, 54, 57, 60, 62, 63, 69, & ~early-70s Toronto maps show downtown & eastern Canada stores.

1939, 67, and ~early 70s Montreal maps show downtown locations.

Gamble Stores

1931-N Central map-inside catalog-upper MI, WI, n IL, MN, IA, c&e ND, SD, c&e NE

Golde (5th Avenue) Clothes Shops

1928 (Northeast US) shows locations with solid red star symbols. All addresses listed on the side panel.

33 stores in 24 cities from Minneapolis to Portland-Me to Richmond-Va to St Louis. A direct competitor to

Richman Bros. Both had all mens suits for \$22.50.

Hardware Hank

2000-MN/ND/SD-symbol on map-mascot-boy in hat with red outline-no addresses

includes 2000 Twins schedule & list Twins radio network-Map by Lawrence Group

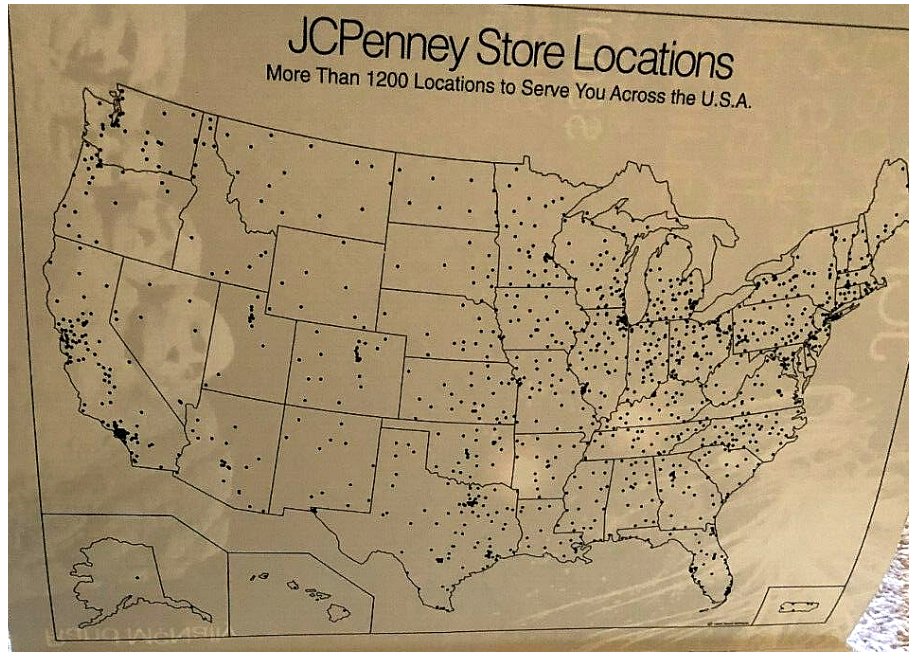
2001 Twins/Hardware Hank Rd Atlas lists cities on the inside of front & back covers. \$2.95 on cover.

Home Hardware

1995-ON-white-hh in red square-red & yellow outline. MapArt map.

Home Depot

2006, 07, & 10-RMcN Rd Atlases-uncertain if any list locations.



JCPenney

1993 & 94-RMcN medium Rd Atlases-tiny black dots inc Ak/Hi inside the front cover. 1994 atlas shows

1200+ ;pcations in all 50 states and Puerto Rico.

Kmart

1976-pocket Rd Atlas-white dots on back cover-Kmart/Kresge/Jupiter stores. Cover price-46 c.

1980-RMcN medium Rd Atlas-Back cover uses small red dot for 1-5 stores, medium red dot for 6-15 stores, and large red dot for over 15 stores.

1981-pocket Rd Atlas-US map on uses black dots on back cover for Kmart/Kresge/Jupiter stores-list of

cities under map

Lowe's

5/2002 Washington (DC)/Baltimore (maps.com) 20 stores using a white number in red oval.

A circa 2002 map of Sacramento also exists.

Meijer

1984-MI/OH-black Meijer on red dot with black outline.

Michigan maps-Summer-1993, Fall-1993, Winter-93/94, Summer-1994, Winter 94/95, & Winter 95/96 all show stores in Michigan using red numbered dots. Addresses listed on side show stores selling gas.

2000-Rd Atlas-IL, MI, IN, OH, & KY gas locations with yellow star edged in black in a red circle.

Menard's

2002 & 03-US Road atlases.

Richman Bros.

~1926 Northeastern US map uses **solid blue stars** showing 28 stores from Minneapolis to Buffalo..

1927 & 28 OH & North Eastern US maps-both list 31 store addresses on the back cover-16 in OH-

others in MN, MI, IN, OH, WV, PA, NY. 1928 NE US (Gousha)-**black "R" in black circle** to

mark cities-Cleveland based-slogan "All Suits \$22.50." (same price as Golde-5th Avenue above)

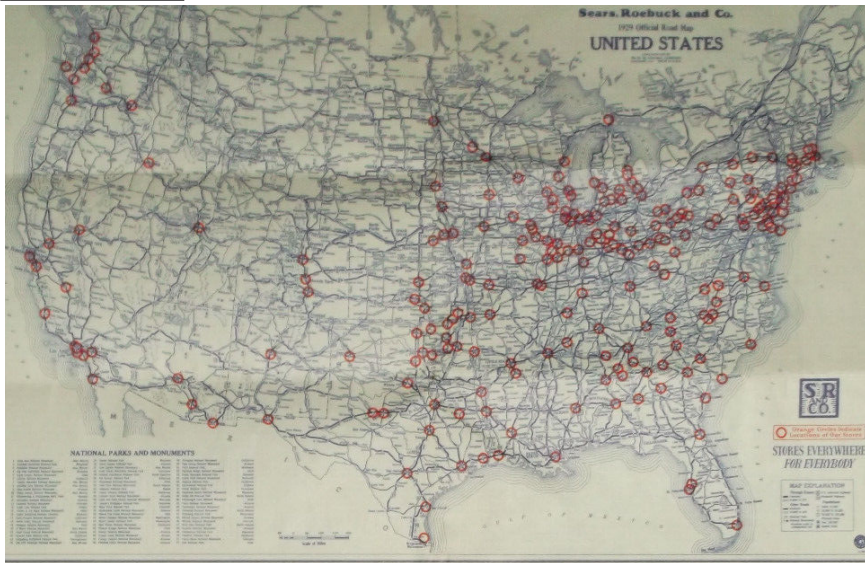
1930 DE/MD/VA/WV, IL, IN, MI, MN, MO, NE, NY, OH, PA, & WI (Gousha) maps **use navy blue dots** to

show locations. (new stores in NE, MO, WI, & IL).

1931 IN, MN, OH, & PA/NJ-(RMcN) maps use larger **pink dots** & lists 60 stores/55 cities/13 states.

1964 NY World's Fair map did not show stores. Merged into F.W. Woolworth in 1969.

Sears-Roebuck



<1929 WA map

1929 state maps by Gousha list addresses for that state & has **green circles** showing stores in & near that state. **Orange circles** show all US stores on a US map on the back of the map.

1933, 35, 39-41, 46-49, 51-52-three panel maps-stores listed on the side panel for that state.

1951 Mexico maps lists 4 stores-Guadalajara, Mexico City, Merida (Yucatan), & Monterrey. .

1936 & 37 maps listed stores on the back of the map.

1936 maps list Colorado-Denver & Co. Sprgs, IN-20 Inc. 1-Indianapolis & 6 Spindler NW franchise stores, Iowa-10, KS-Coffeyville, Hutchinson, Topeka, & Wichita, Louisiana-4, MI-36 lower-Mi-inc 7-Dtw, MN-Duluth, 2-Minneapolis-Lake St & e Hennepin Ave, MS-1-Meridian, MO-7-incl 4-St. Louis, 4-Nebr-Grand Isl, Lincoln, Oma-2,NC/SC-7-Nc & 4 Sc, ND/SD-Fargo, Grand Forks, Aberdeen, Sioux Falls, OH-28 Incl. 2 Cincinnati & 6-Cleveland, PA/NJ- 40 Pa Incl. 8 Phil & 26 Nj, OK-6, TX-23 Incl. \$-Dallas & 2 Houston.

1953-56 maps listed stores on the back cover.

Some of the maps use the Allstate name for tires & auto supplies. Sears also owned Allstate Insurance from 1931 to 1993 when it was spun off.

The 1940's Chicago & vicinity & 1942 Dallas were the only known city maps.

Sears sold gas starting in 1932. The 1947-56 maps also have Sears service station "art deco" sign on the side panel (47-52) and back cover (53-56) but no gas locations. T The 1936 maps were made by MWM-Midwest Maps. 1941 & later are by Rand McNally.

The 1953 map states 650 stores coast-to-coast. 4/60-1964 maps do not list stores but cover states 700 stores coast-to-coast.

Northeastern

States maps. All 4 used the **whote dot** symbols.

(Montgomery) Ward

1959-US med Rd Atlas-retail stores-**red triangle with tip up**-catalog stores-**red triangle tip down**-retail & catalog stores-**solid red square**—all 3 symbols on the RMcN map.

1961 Road atlas shows a drawing of a store with gas pumps on the back cover. 1964, 55 & 66 Road Atlases exist. The 1961, 64, 65, or 66 do not list stores nor have any notation about stores that sell gas. 1976 and 1979 road atlases also exist.

Walmart

1994 Creative Sales atlas had tear-out US map with Wal*Mart (**red stars**), Sam's (**blue squares**), & Bud's (**green dots**).

1995-2023-Large RMcN road atlases list addresses. Walmart stores-(1995-2023), stores with fuel-(2001-2023), Sam's Club stores-(95-15), Sam's with fuel-(02-15), Bud's (stores-95-98). No symbols on any maps in any of Walmart issued atlases.

In 2008 Wal-Mart/Wal*Mart changed its logo to "Walmart *." [Bud's was a outlet store set in former Walmart stores that were closed because Walmart had built a new nearby, bigger Walmart. Bud's sold returned Walmart items and discontinued items.

2017 (medium) Road Atlas (made by Globe Turner maps) Family Motor Coach Assn.issued (spiral bound) has all Walmart, Super Walmart, & Sam's Club locations shown on the map with a **black letter "S" inside a yellow dot** for Walmart Supercenters, a **black "W" inside a yellow dot** for regular Walmarts, and a **black "S" inside a blue square (all 3 symbols outlined in black)** shown on all National Park, City, and state maps. On pages 99-101 there is a listing of all stores within one mile of an Interstate exit noting which ones sell gas.

Western Auto

All of the 1920's below list towns inside cover. Unsure if any sold gas during this period.

~early 1920's CA map lists 50 towns.

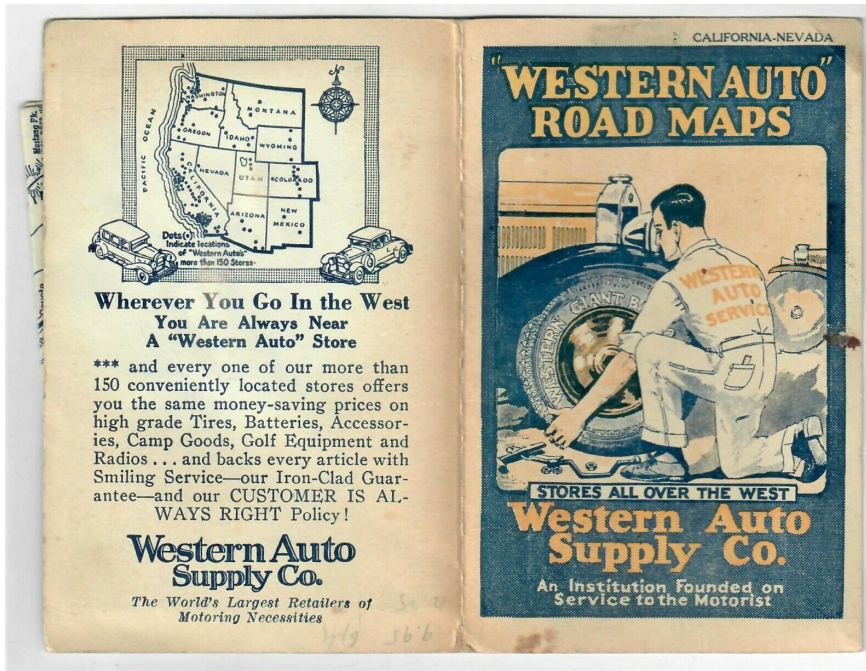
~pre-1924 map shows 65 towns with stores (mostly in CA & others WA/OR/UT/AZ).

1924 CA/NV WA map lists towns inside cover. Phoenix, 48-Ca, 7-Co, Boise, Albuquerque, Reno, 4-Or, 2-Ut, & 9-Wa.

1925 CA/NV & US maps list 100 towns.

1926 CO, WA maps lists 125 towns with stores in 7 states. **Red dots on cities** with stores..

1927 CA/NV & 1928 CA/NV & CO (Clason map) show locations on the map with a **solid 5-pointed star inside a red circle**. The back cover of the 1928 CA/NV & CO maps have a simple map with **black dots** showing stores now in 11 states. Most were in CA). 1928 CA/NV map states over 150 stores.



1927 CA/NV, & OR, 1928 CA/NV, CO, & 1929 maps list towns with stores on the inside of the cardboard cover. 1929 WA had more than 150 stores. Used fat red arrow to point out towns with stores circa 1930 WA state used solid red dot to show locations

Mid-1930's Gallup road atlas-back cover addresses for central & eastern stores . 172 stores now in 38 states (not in Nd, Sd, Ms, Me, Nh, Vt, De, Nc, Sc)



1927 CA/NV Western Auto map>

Wilburger's

1975 Eastern US Ski map shows 2 store addresses in Bryn Mawr & Jenkintown (PA) on the front cover.

Woodward's

Early 1950's Vancouver-Bc map shows 3 dept stores with large red arrows.

Woolworth's

1939 NY World's Fair lists all the store addresses in NYC (all 5 boroughs) with major stores highlighted in red having fountain and lunch counters. Stores not listed on the map.