

Section 7 Truck Stop maps

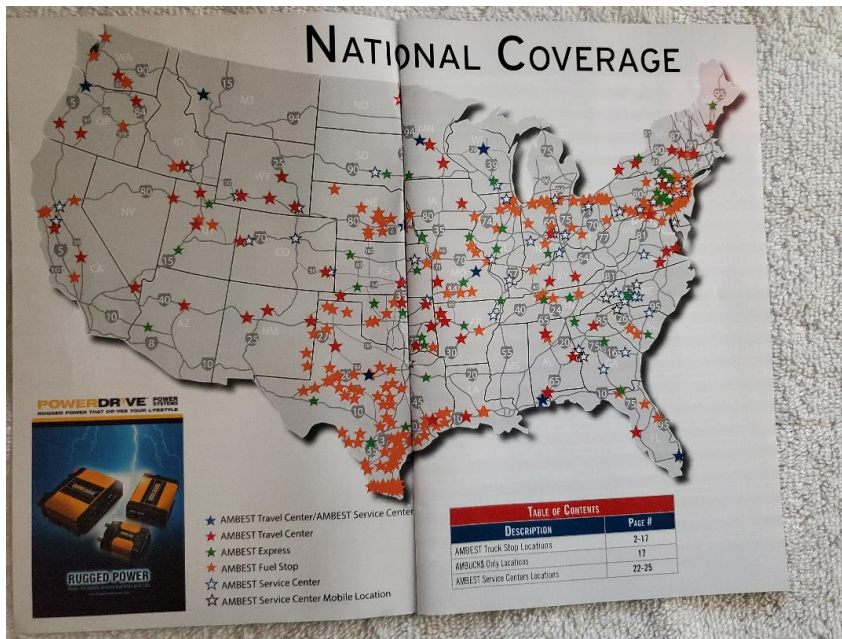
Truck Stops locations on Oils



Most Truck Stops are now called Travel Centers
All maps cover the whole marketing area or US except Sohio, Texaco, & Union 76 as noted.
Sinclair and Pure started in 1954 and Love's last map was made in 2018.

Am*Best

2016 & 2017-US map inside booklet-cobranded Circle K, Valero, Shell, & Sunoco



Boron (1971-72)

Back cover of undated 1971 booklet shows 6 truck stops (only one in PA)
Back cover shows an IN/OH/PA map with 7 truck stops (1-IN, 1-KY, 2-PA, & 3-OH).
Inside pages show local maps of interstate ramps and driveways.

Champlin (1967)

1967 Food & Fuel Center (Central US) by HM Gousha lists truck stops using **numbered red sign silhouettes (ovals with squared off ends)**. 67 truck stops are shown using numbered red sign silhouettes from nw-MN, e-IA, MO, nw-AR, n&e OK, sc-CO, NE, e-SD, and e-ND. Addresses are listed on the side.

Citgo

Truck Stop Guide/directory-1967

Conoco (1959-1970)

1959, 60, 61, 62, 1968, 69, 70-US (1 station in Emo, On, Canada-N of Mn)

Douglas-(69-70)-Ca, Nv Western/Mileage/DS-(69-70)-Nd, Sd, Mn, Ia, Wi

Conoco-(59)-no truck stops in Wy, Al, lower-Mi, or panhandle-FI



^ 1959

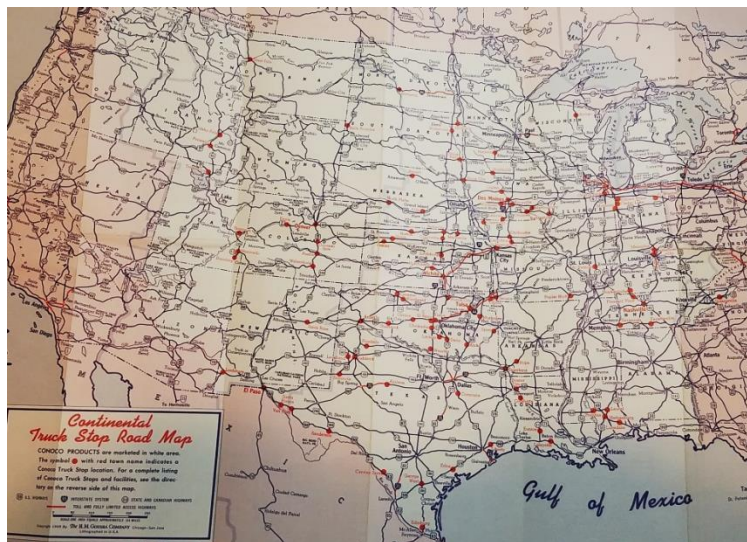


^ 1969



^ 1970

(All 3 by Gousha)



^ 1959, 60, 61, 62 Conoco Truck Stop maps (HM Gousha)

Marketing area in white (e-Wa, e-Or, Id, Mt, Nd, Sd, Mn, Wi, lower-Mi,

Ut, Co, Ne, Ks, Ia, Mo, Il, In, Ky, Tn, ne-Az, Nm, Tx, Ok, La, Ar, La, Ms, Al, panhandle-FI.

Exxon

Truck Stop directory-1975

Flying J

2000-2010 map in booklet




^ Winter 2005-06 Flying J US/Can Travel Plazas Map

2007 Family Motor Coach RMcN Road Atlas shows all Flying J's with a solid red star.

Fuel-Mart (1998-2010)

1998-2004 and 2010 directory has a simple, basic map. 2003 & 04 use numbered red dots for 28 fuel centers (addresses on the side), solid green dots for 20 truck diesel & auto gas locations, solid yellow dots for 9 auto gas locations (all on Ohio).



Gulf (1950's-1967)

<circa early/mid 50's directory

Yearly directories with no maps were made early 1950's until at least 1967.

1967 included turnpike stations in IN, KY, OH & PA. Most states only had a few.

None between WA/OR and MN. Most in FL, IL, KY, MO, NC, PA, SC, TX, & WI.

Hess See Wilco/Hess map below in Wilco listing

Husky (1978-1980)


3/76, 78 International directory (US/Can), 79 Intl Directory (US/Can) & 1980-Canada map-all list US & Canada fuel stops & auto/truck stops.

Car/Truck Stops-(78 & 79)-Yt, Bc, Ab, Sk, Mb, On (Can);

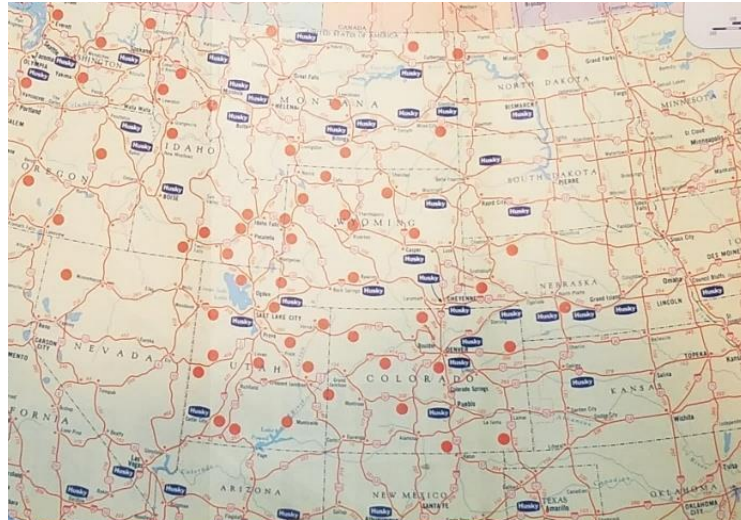
Blue stars for Truck stops, orange dots for Fuel stops,

Car/Truck Stops (78 & 79) Wa, Or, Id, Mt, Wy, Nd, Sd, Nv, Ut, Co, Ne, Barstow-Ca, n-Az, nc-Nm, nw-Tx; Truck Stops-(79)-new Council Bluffs-Ia & Goodland-Ks;

1980 Canada (US) map used **blue Husky sign for truck stops-orange dots for fuel stops.**



^ 1978 US/Can cover



^1980 Canada Truck Stop map [US portion] (Rolph McNally)

Love's (2001-2022)


Simple US maps inside Location Guides (2009-early-2014) & inside Solutions Guides (late-2014-2018).

Inside or back cover dates and number cover editions known: 6/30/01, 1/2009, 2nd edition-10/2009, 5th ed.-5/2011, 8th ed-7/2012, 9th ed-4/2013, 10th ed.-50 years-2014, 11th ed-2014, 12th & 13th ed-2015, 16th ed-2016, 17th, 18th, & 19th ed-2017, final edition-2018. An undated 3/2019 (1st edition) Locations List shows highway and exit numbers listed by state and town (but no longer has any US or state maps).


As of Apr 2022 they have more than 550 travel stops in 41 states-(none in Ak, Hi, Me, Nh, Vt, Ma, Ct, Ri). Currently building 30+/year. 61 older and smaller "fuel stops with no truck parking are now called "Country Stores". These are just in 4 states (Benson-Az, 7-CO, 12-KS, and 42-OK. In 2019 the 1st Edition of the Love's Location was made. Locations are listed by state, town names, Interstate route and exit number. It does not have any maps.



2001 (Southern) US map



2005



^ top-2014

bottom-2016



Love's 2018 Solutions Guide, Travel stop map inside booklet)



2018 front cover-"Final Edition"

2019 (1st edition) "Locations List" (no map) list of Interstates exit numbers and towns (obtained 3/19)
 2022 (6th edition) "Locations List" (no map) list of Interstates exit numbers and towns.(obtained 9/22)
 2023 (8th edition) "Locations List" (no map) ~3/3023 Fast Fill CNG & EV charging now listed
 2023 (9th edition)"Locations List" (no map) obtained 9/2023 -back cover ad/pix for RV Stop (not listed)
 There is one open 9/2023 in Cameron, MO-listed on Google maps as RV Hookup
 All 3 list affiliated Hotels. 6th edition has 4-Sleep Inn (Choice), 1-Comfort (Choice), 1-Suburban
 Extended Stay (Choice), 4-Holiday Inn Exp by IHG, 3-Best Western +, 3-Fairfield Inn by Marriott,
 2-Microtel by Wynham, & 1-Hampton by Hilton. No new hotels in 4 years.

Kwik Trip (1991-2014)

1991 map, 2012, 14

Petro (1996-2010)

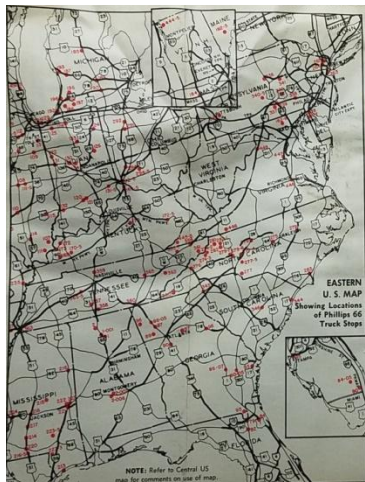
1996, 2002, 07, 09, 2010

TA & Petro Stopping Centers merged in 2007
 Run separately until approx. 2011.



^ 2010 Petro US Map

Phillips 66 (1966-1970)



<1969 Phillips 66 Truck Stop dir (Eastern US portion)

1966 Directory-no map, 1967, 69 & 70-US Map in booklet

Pilot/Flying J (2012-2015)


2012, 13, & 2015 directories with state maps. 2012-RV Guide with Good Sam Club.
 2013 & 2020 Good Sam road atlases show all Pilot & Flying J locations with yellow dots.

750 truck stops in 43 states & 6 provinces (2018).

Pure (1954-1969)



60 ND to FL (RMcN) 63-dir.-no map 65-ND to FL (RMcN) map in back cover pouch
^Picture of Sunshine St. Pkwy. station



67 ND to FL 69 US map 68 Truckstop (ND to FL)-all 3 by RMcN

Pure

- 1954 FL only simple RMcN map
- 1955 MI Apple Growers truck stops
- 1957-69 (60, 62, & 63-maps in booklet, 1964-69-folding maps)

Others affiliated brands shown in Pure Truckstop booklets
 Atlantic-(63)-Ma, Ct, Ri, Oh, Ny, Nj;
 Flying A-(63)-Wa, Or, Id, Ca, Nv, Az; Me, Vt, Ma, Ct, Ny, Nj, Va
 Skelly-(63)-Nd, Sd, Wy, Co, Ne, Ia, Il, Ks, Nm, Ok, Tx, La

New states with Pure Truckstops and first year shown
 Pure-(65)-new De, Sd, (67)-new Md, Tx (68)-new Pa

Richfield (~1962-64)

~1962 & 1964 Truck Station-directory-Wa, Or, Id, Ca, Nv, Az

Road Ranger ~2008 simple map


Sapp Bros.

2014 RMcN Road Carriers Road Atlas front cover shows 17 truck stops from Salt Lake-UT to central PA.

Shell (1968-1973)

1968, 1973 maps


Sinclair (1954-1998)



8/55-dir

~61-dir

96 (all) Locations (inc. truck stops) (all 3 have no maps)



6/98 map

8/54-(1st ed), 8/55, 8/57, ~61 Truck Stop directories-no maps on any of these.

1996 Locations (directory)-no map-complete list all Sinclair stations with truck stops printed in **bold**.

6/98 Truck Stop Network map

Sinclair-(54-61)- W US-no Wa, Or, Ca, Nv, Az, Mt; C-US-no Nd, Sd; E US-no-Me, Nh, Vt, Ct

Richfield-(54-61)-Wa, Or, Nv; Ma, Ct, Fl

Sinclair-(96, 98)-nc-Az, Co, Id, sw-Mo, Mt, Me, nc-Nd, ne-Or, Wy

Skelly, Getty (1968-1984)

Skelly

1968 & 1984 Directories-state maps with locations (no US map-no mapmaker given).

Affiliated Truck Stops (68)-Atlantic, DX, Getty, & Richfield (West)

1978/79 & 1980/81 booklet


Skelly states (80)-Nd, Sd, Mn, Wi, Wy, Co, Ne, Ks, Mo, Ia, Il, Nm, Tx, Ok, Ar, La, Ms.

NTS Canada-(80)-Golden Eagle-Qu, Ultramar-On, Qu;

NTS affiliates-(80)-Agway-Pa; Arco-Mo; Bay-Fl; Champlin-Co, Sd, w-Mn, Ok, Ks, Mo, Ia, In, Ky;

Derby-Ne; Fina-Ks, Mo, Tx, Ar, Fl; Fleet Wing-In; Kerr-McGee-Sd, Nm, Tx;

Pennzoil-In, Oh, Wv, Ny; Sinclair-n-Az; Spur-Mn, Fl; Vickers-Ne



78-79 Truck Stop dir 80-81 Truck Stop dir 84 Getty Truck Stop dir

Getty (formerly Skelly) (1984)

1984 booklet-new eastern Getty states-Mi, Me, Ny, Nj, De, Md.

NTS Canada (84)-Ulramar-Thunder Bay-On, Newfoundland;

NTS affiliates-(84)-Arco-new Ne; Champlin-Co (80) now a Skelly; Flying J-Id;

Kerr-McGee-Mo; Spur-new Al; Tesoro-Ak; Vickers-Ne now a Apco

Sohio (1970-1985)

1970-1985-OH maps, Sohio & Boron E US maps-71-74, 76-77, 81

Standard (IN), American, Amoco (1959-1982)

Standard Oil (IN) 8/59, 5/60, 61, 62/63, 63/64, 64/65, 66, 67, 68, 69, 72, 73/74

(8/59 & 5/60 only show Std (IN) truck stops)


American 1964, 67, 69, & 72 maps

Amoco 1976, 77, 82 maps

Amoco/American states-(61-77)-Wa, Id, Nv, Ut, Nm, Me, Ct, Ny, Nj, Pa, De, Md, Va, Nc, Sc, Fl

Ar, La, Ms, Al, Ky, Tn

Chevron states-(73-77)-Wa, Or, Id, Ca, Nv, Az, Nm, Tx-nw&nc (nw-Amarillo-Temple-El Paso)



^8/59 (N C US)

^61 US

^(8/ 63) 63/64 US

^66 (RRD)

1959-1964 maps by RMcN



^ 67 American Trk Stop [back cover] (RRD) ^ 69 Std Truck Plaza [back cover] (RRD) ^ 73-74 Std Trk Stp (Diversified/Tempo) ^ 77 Amoco Trk Stop (Western Publishing)

T/A-Truckstops of Am (1978)

1978 Rd. Atlas

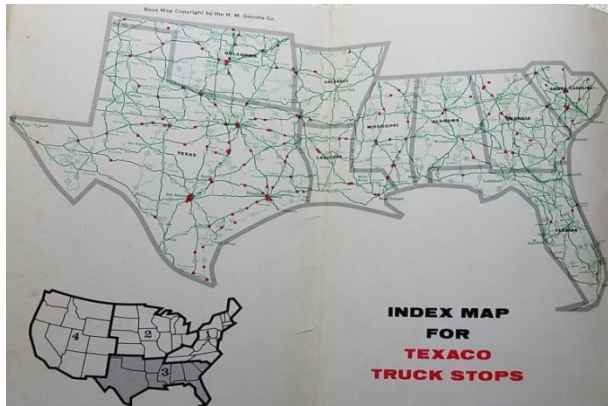
Truckstops of America/Burn Bros (1996)

6/96 brochure-simple US map. Now TravelCenters of America

TA/Petro 2013 small US map in booklet 223 truck stops in 43 states & 1 province (2018).

TA is now TravelCenters of America-it owns 42 Quaker State & Lube restaurants in Ia-1. 2-nw-In, 17 in Oh, 12 in Pa, 2 in w-Wv, 2-sw-Va, 1-se-Tn, 1 s of Baton Rouge, and one near Tampa. (8/2020)


Texaco (1964)



< 1964 Texaco (SE US) Truck Stops (HMG)

1964 Four regional booklets, 75-US directory-no map-none in VT/RI/HI

Union 76 (1970-1985)



< 1970 Union 76 US TruckStop map (RMcN)



^ 1972 Union 76 US Truck Stop map (RMcN) ^ 1978 MN (RMcN)
 Same cover 73-76 US Truck Stop map (RMcN)
 Same cover 78-86 Union 76 & 86 Unocal 76 US Truck Stop map (RMcN)

(1970-1985)

1970, 72-73, 75-76, 78, 11/79, 82-86-US maps, US Rd Atlas-1977, 78, 80, & 82

Union 76-(70)-adding Union 76 Truck Stops in Wa, Or, Ca, Nv, Az, Mt, Okla. City, & w-Tx.

(72)-no-Id, Nd, Sd, Co, Wv, New Engl; (73)-new-Or, Nv, Ut, Co, Ks; (76)-new Ct; (79)-new-Sd

Franchise dealers-(70-71)-American-Az, Mt, Nv; Arco-Ca, Co, Nv, Wa; Champlin-Ks, Mo;

Chevron-Me, Nj; Deep Rock-Ks; Enco-Nv; Fina-Tx; Getty-Md; Husky-Or, Nd, Sd;

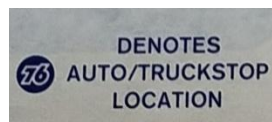
Franchise dealers-(83)-Beacon-Ca, Tx, Husky-Or, Ut, Wy, Nd, Ks; Flying J-Nd



^ 1978 & 79 cover



^1978 IN map (RMcN)



Some 1978 & 79 state maps show truck stops using blue "76" with white outline inside solid blue balls.


1972 National Truckstop directory.

1978 state maps showing truck stops: DE/MD/VA/WV, IA, IL, IN, MN, MO, ND/SD, NJ, NY, OH, and WI.

1979 state maps showing truck stops: CA, MN, WA/OR.

1979 National Truckstop directory with US map.

Unocal 76



1990 Truck stop directory (retro cover)

1986, 88, 90, 91 National Truckstop directories (booklets with US map) (88)-still no-Nd, New Engl-x Ct
Franchise dealers-(88)-Apco-Ks, Deep Rock-Ks; Husky-Mt, Wy, Ut



<1988 Unocal 76 TS booklet

In 1992 Unocal spun off their truck stops to a newly formed National Auto/Truckstops Inc. in Nashville.

Dec-1994 RV Services directory. 130 Auto/Truckstops in 36 states. Stations with Rv dumps noted
Centerfold of the booklet has a US map with Interstates with white 76 inside a blue dot symbol.
The fuel is shown as 76-no mention of Union 76 or Unocal 76. No stops in Ak, Hi, Wa, Id, Mt, Wy, Nd, Sd,
Me, Nh, Vt, Ma, Ri, or De. In the late 1990's they merged with TruckStops of America (later
TravelCenters of America).

Wilco (~1965-1972)

Basic maps made-mid 1960s, 1972, & 2001

9/2006 Wilco/Hess Travel Plaza & Fuel Centers directory and (simple SE US) map. Locations from Harrisburg to Tuscaloosa, AL, Most in NC & SC. Most E Coast Wilco/Hess sold to Flying J in 2015.

Williams (~1998)

Late 90s brochure/map Alaska stations sold to Holiday.

Maps and atlases that list multiple Truck stop by brand:

1971 Mid Continent Truck Stop Guide 1971 US/Canada (RMcN) map lists 44 brands & 550 truck stops.
American, Arco, Ashland (Ky, Oh), Atlantic, BP, Blue & White (In), Boron (Ky), Champlin (Co, Ia, Ks, Ok, & Sd), Chevron, Citgo, Clark, Conoco, DX, Derby (Sd), Enco, Esso, Fina, Fleetwing, Frontier, Gulf, Husky, Keystone (Pa), Lion, Mobil, Phillips 66, Plateau (Az), Pure, Shamrock, Shell, Sinclair, Skelly, Sohio, Spur (Ms), Std (IN), Std Oil (KY), Sunoco, Superior (Ore.), Tenneco, Texaco, Tresler Comet (Ky, Oh), Trico (Col.), Union 76; Vickers (Ks) Canada-BP, Chevron, Esso, Gulf, Husky, Irving, Shell, Texaco

1972/73-Mid Continent Truck Stop directory-Agway (Ny, Wv) , Arco (In, Md, Pa, Oh, Tn, Tx) Champlin, Getty (Mn, Ne) K-M, Malco (Nm) Pennzoil (Oh), Seago (La), Silco (Co), Spur (In), Tesoro (Ak, Wy), Ultramar (On)

Family Motor Coach Ass'n.

2007 (large) Road Atlas (4th edition) lists Flying J truck stops, Sam's &

Walmarts, and Cracker Barrels on the state maps with letters and symbols.

2017 (medium size) Road Atlas (9th edition) has locations of Flying J/Pilot, Love's, Walmarts, Sam's Clubs, and Cracker Barrel restaurants on the state maps.

See Sections 1 and 2 for details and symbols

Note--Recent Michelin US Road Atlases show "TC" symbol for Travel Centers-No brands listed.

Truck Stop History

As can be seen from the maps listed above the Major Oils issued maps or location guides for truck stops starting in the early to mid 1950's. The last known maps were done by Unocal 76 in 1990. Most of these appear to have been larger service stations that offered a small mom and pop cafe or restaurant attached or next to the gas stations. Few if any had motels. The Pure early truck stops appear to have been a way to sell ice or dry ice to refrigerated trucks to keep the loads cold.

In August of 1984 McDonald's wanted to see if they could broaden their appeal to over-the-road truckers. They opened the first "McStop" in St Cloud, MN and another in Lakeville, MN. Both of these were at interstate exits. They wanted to offer a gas station, fast food restaurant, convenience-store, and motels together. McDonald's would run the restaurant and let other firms sell gas and run the motels. Other McStops were built in Kingdom City, MO, Tucumcari, NM, Newnan, GA. There may have been more-I am still looking. (Let me know at Tsveum@aol.com if you know of any more.) Not many of these were built but it seems to have changed the nature of truck stops.

In the late 1990's and early 2000's as Love's, TruckStops of America, Flying J, and Pilot were building nationwide networks-most of them now had McDonald's, Wendy's, Burger King, KFC, Dunkin Donuts

and many more fast food chains built right inside their much larger truck stop stores. Denny's and several other traditional sit-down-restaurant chains have also located inside some larger truck stops.

Current listings of known McStop as of 9/2020 (all still have a separate MDonald's) and:

St Cloud, MN 4311 Clearwater Rd	Shell	Holiday Inn Express
Lakeville MN 21044 Kenrick Ave	Holiday	Motel 6
Kingdom City, MO 3301 County Rd 211	Gulf	Quality Inn
Tucumcari, NM 2624 S 1st St	Shell	Holiday Inn Express
Newnan, GA 1425 Hwy 29 S	BP	Red Carpet Inn

I find it an interesting bit of history that in 1987 Quality Inns International announced it was going to open a chain of budget motels (\$20-\$29/night) called McSleep Inns. They were sued by McDonald's and lost in 1988. Quality Inns (now called Choice Hotels) changed the name to Sleep Inn and still uses that name.