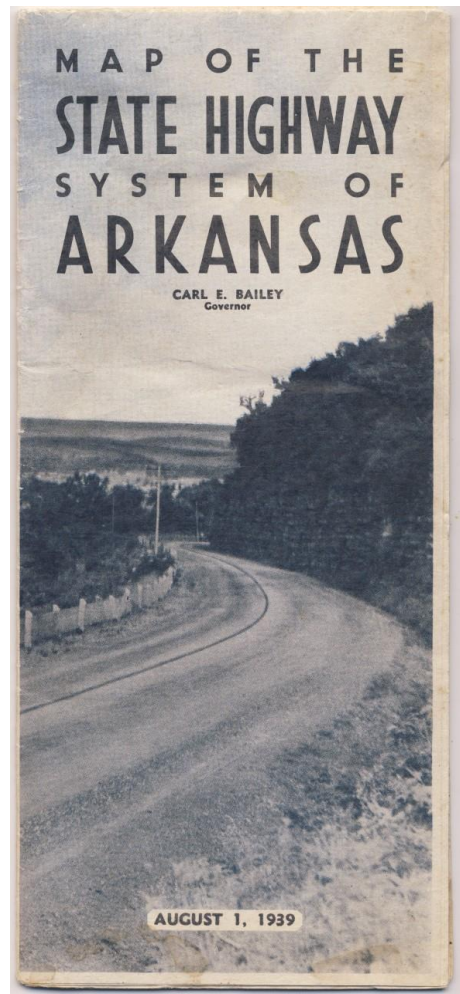
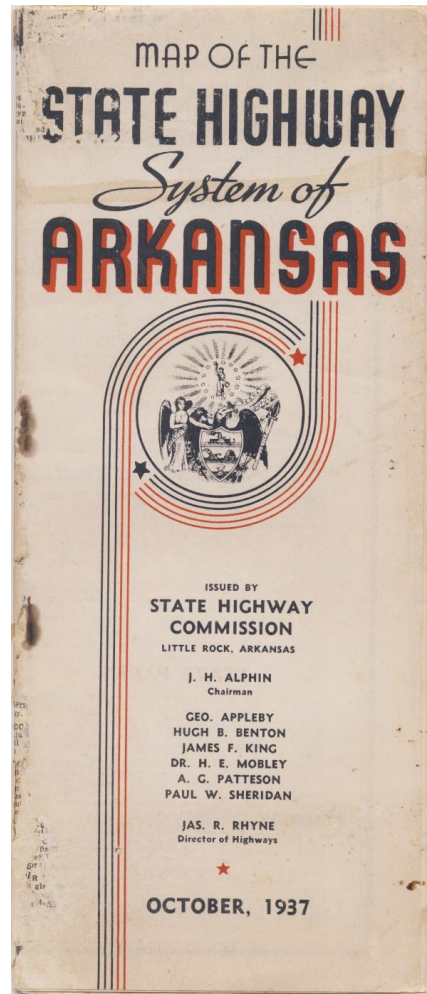
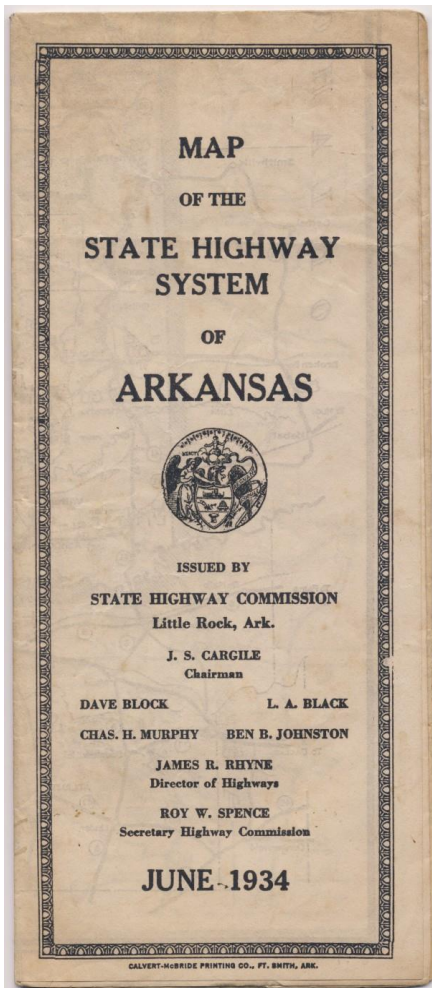


Fourth RMCA Road Map Auction

Basic guidelines for bidding are given here, for a more complete listing please refer to previous issues of *The Legend* (Issues 85 90 & 98). If you don't have printed copies, you can view PDF versions on the RMCA website, www.roadmap.org.

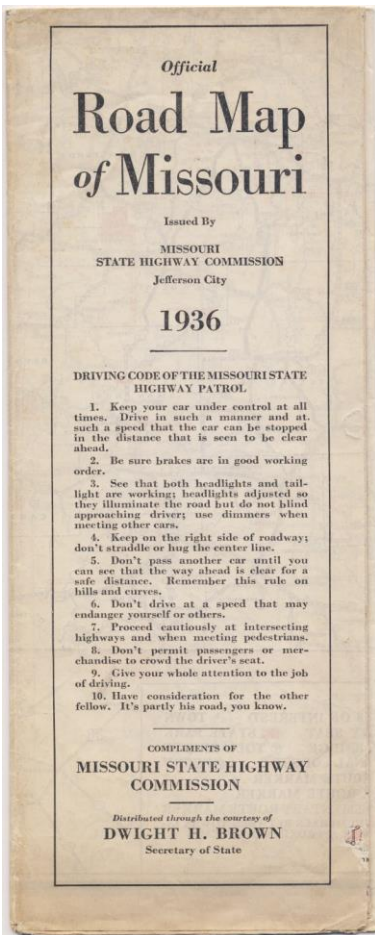
- **\$5 minimum** bid unless noted otherwise.
- Shipping costs from Zip Code 85719 **will be added** to winning bids - actual postage only, no added fees. Figure around \$6-7 for up to 3 or 4 maps. We can try Media Mail for larger lots (also around \$6-7), but that may risk "postage due" if USPS inspects and rejects, then charges the regular postage rate.
- \$1 bid increment up to \$50, then \$5 increments over \$50.
- email bids to donations@roadmaps.org with subject line "**RMCA Map Auction #4**" – please include both the lot number and description with your bid.
- bidding will close at midnight (Eastern Time) on **Feb. 28, 2026**.
- Auction status will be updated periodically via the roadmaps-l email list. You may also contact us at the above email address for updates to the auction status, or any other questions you may have about any of the maps in this auction. We'll try to get larger images posted onto the RMCA website.



Lot 4-1: June 1934 Arkansas Official (minor wear)

Lot 4-2: Oct. 1937 Arkansas Official (some stains and bug damage on cover, map inside not affected)

Lot 4-3: August 1939 Arkansas Official (minor wear)



Lot 4-4: 1936 Missouri Official (minor wear)

Lot 4-5: 1941 Montana Official, 2-panel cover (nice cond.)



Lot 4-6: 1933 Barnsdall Chicago, 3-panel cover (nice cond.)

Map of the
WESTERN STATES

For
DEPENDABLE
Travel Information

IDAHO REFINING COMPANY
INLAND EMPIRE REFINERIES, INC.
WASATCH OIL REFINING COMPANY

For Greater
GASOLINE ECONOMY
POWER and MILEAGE

Use

REFINED IN THE WEST
for
WESTERN DRIVING CONDITIONS

REFILL with
2 Quality
OILS...
30¢ 25¢

Look for the
"RED and CREAM"
SERVICE STATIONS

Lot 4-7: 1946 Chief/Golden Eagle Western States, 3-panel cover (minor wear, small fold tear)

CORYELL
OPERATIONS
REDUCE
YOUR
EXPENSES
LIKE
LIGHTNING

"TRUCKERS -
ASK ABOUT CORYELL
TRUCKERS' ADVERTISING
CONTRACT. IT WILL
HELP LOWER YOUR
OPERATING COST"

ALWAYS
LESS

CORYELL
-70-

ILLINOIS

ALWAYS
LESS

Your Guide to Quality
at Prices ALWAYS LESS!

L. L. CORYELL & SON
and Associated Corporations

Let
CORYELL
Save You Money

To Automobile owners of the Middle West the name CORYELL has since 1894, stood for "Guaranteed Quality Products at a Saving". This has only been possible because the Coryell Companies have no indebtedness and pay no interest. They buy and sell for cash, saving bad debt losses, interest on investment and bookkeeping expenses. A money-back guarantee protects you on every purchase from Coryell.

CORYELL - 70 - SUPER
MOTOR OIL

Refined 100% from crude of choicest lubricating qualities, Coryell - 70 - Super Motor Oil maintains its tough, viscous body under extreme temperatures - withstands the torture of today's high speed high compression motors - seals compression and fights friction. Coryell - 70 - Super is a pure lubricant sealed at the refinery and served to your car - with a positive guarantee of satisfaction or your money back.

CORYELL - 70 - BATTERIES

Why pay high prices for your next battery - when Coryell gives you a fully guaranteed battery at a genuine saving? Made in thirteen plate and fifteen plate sizes - guaranteed for NINETEEN MONTHS!


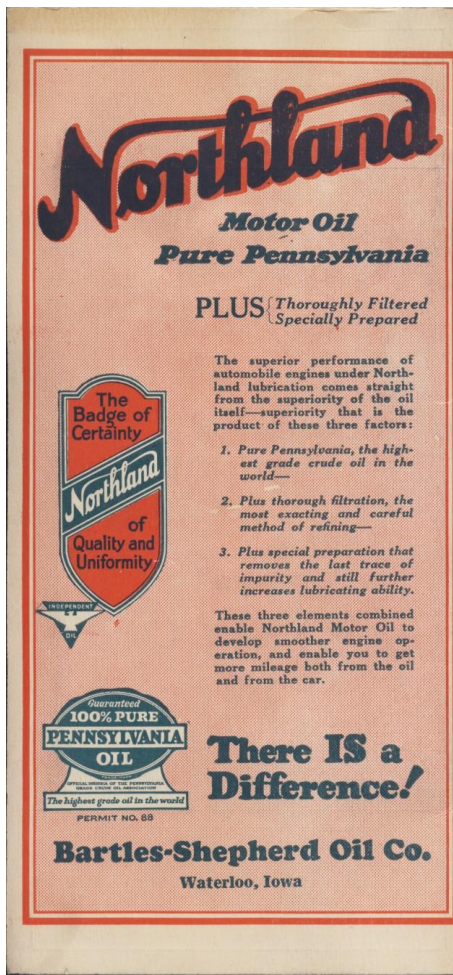
Lot 4-8: Undated Coryell-70 Illinois - 3-panel cover, undated Mid-west Map Co. map, circa 1938 (minor wear)



Lot 4-9: 1929 Shell Minnesota, 3-panel cover (some wear, surface tear front cover)

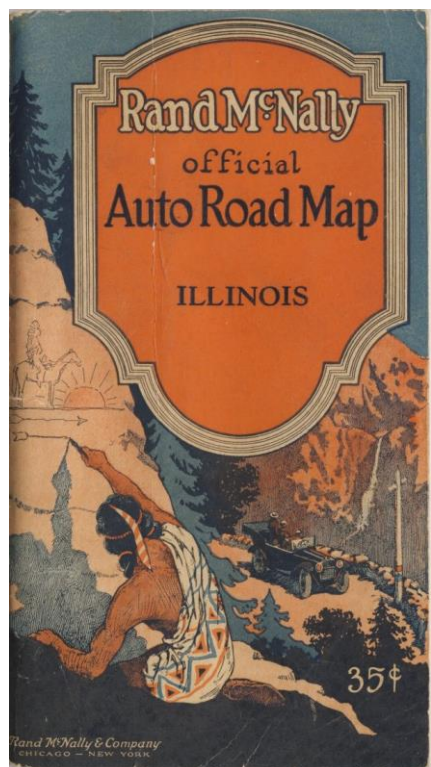
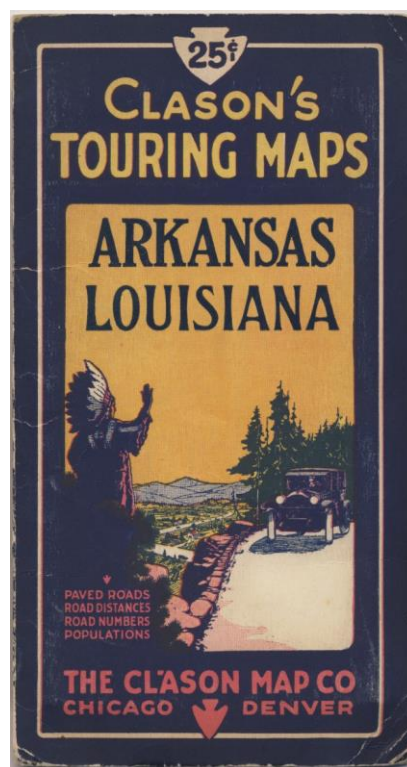
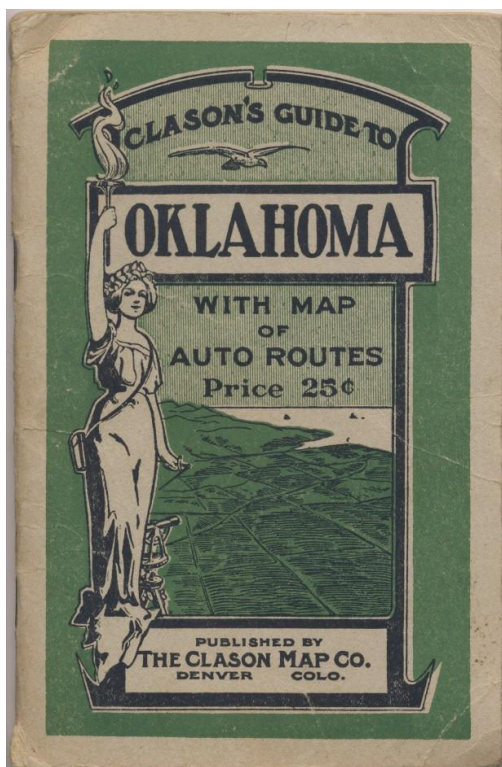


Lot 4-10: 1932 Sinclair Ohio, 3-panel cover (nice condition)



Lot 4-11: 1926 Langwith's Motor Guide Iowa with Northland Motor Oil ad on back cover – 80-page booklet with fold-out map at back (beautiful condition)


Lot 4-12: 1946 Mobilgas Philippines (2 small pieces of tape on cover, otherwise nice condition)



Lot 4-13: 1918 Clason Oklahoma, 48-page booklet with fold-out map at back (minor wear)

Lot 4-14: undated (mid-1920s) Clason Arkansas-Louisiana, fold-out map in stiff cover (minor wear)

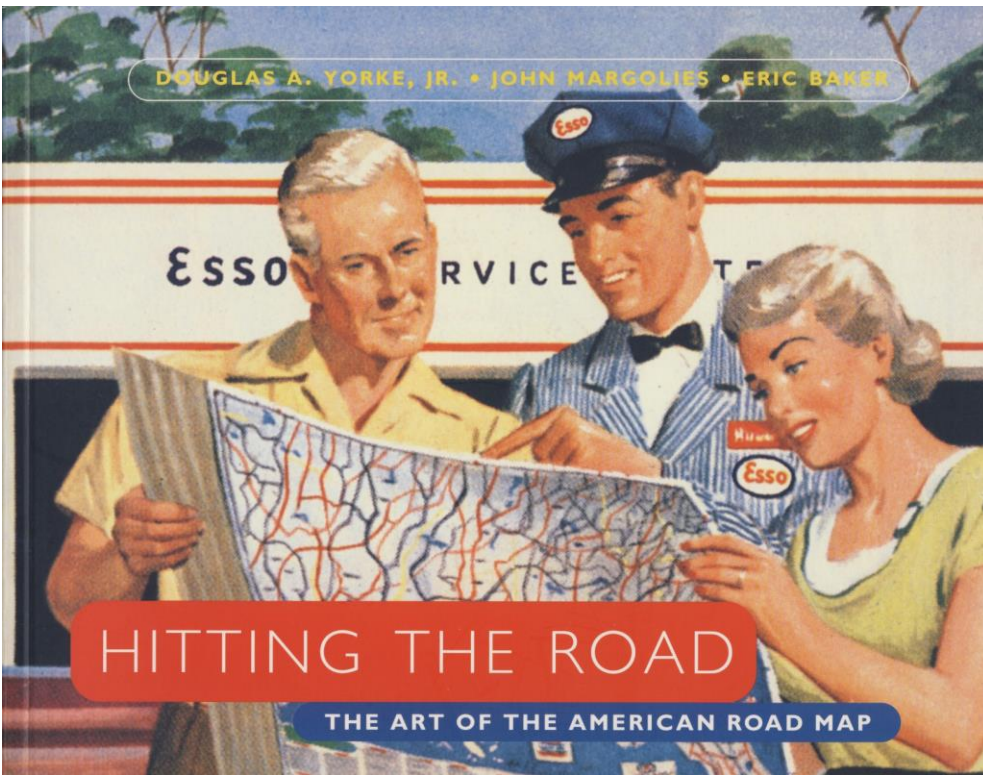
Lot 4-15: 1926 Rand McNally Illinois, 64-page booklet with fold-out map at back (minor wear)



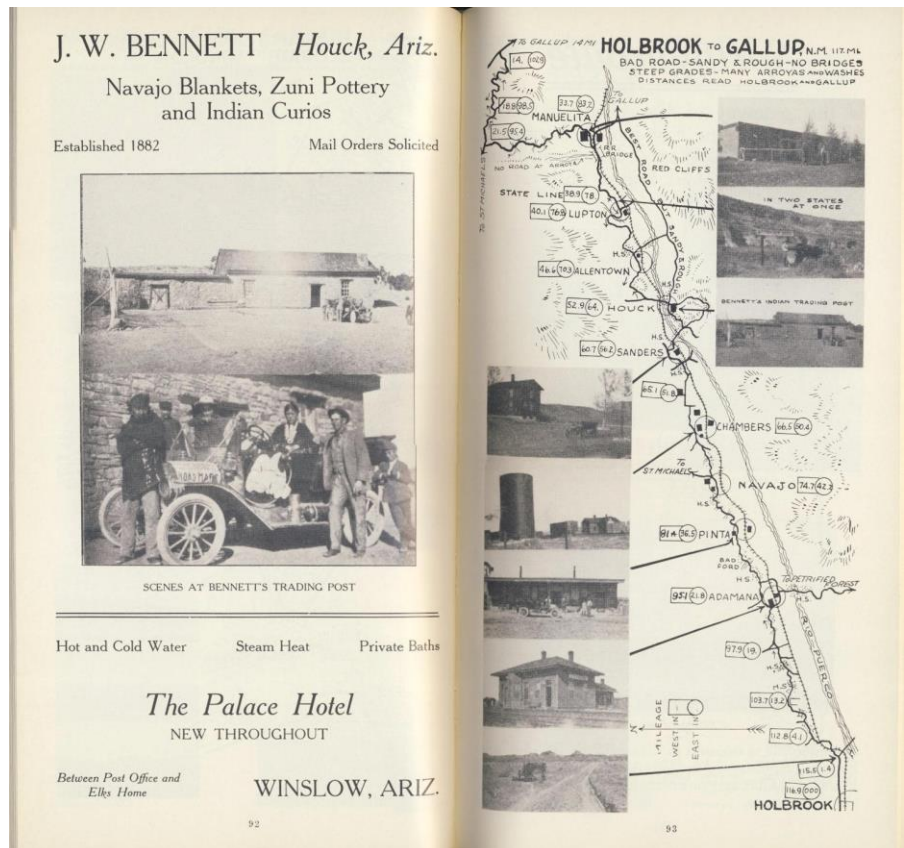

Lot 4-16: 1959 Skelly Highway Atlas, H.M. Gousha. Co., 56 pages (smaller size, minor wear)



Lot 4-17: 1936 & 1939 Conoco Touraides (Lot of 2) – 1936 highlights a trip from Hartford, CT to California, then back through Texas for the Texas Centennial Expo in Dallas; 1939 from central Missouri to southern Idaho and back (minor wear)



Lot 4-18: **Hitting the Road** by Douglas A. Yorke, Jr. – 132 page full-color book about road maps (like new condition)



Lot 4-19: 1987 Reprint of 1913 Arizona Good Roads Assoc. Road Maps and Tour Book – 200 pages with detailed maps, photographs, and information (like new condition)



Lot 4-20: Huge lot, Auto Club of S. California maps, mostly from the 1970s to 2010s (a few older, back to 1947) including better titles such as Indian Country, Baja, Griffith Park, Colorado River, smaller city maps, etc. (mostly nice cond.)

